







Braxton County Schools Summer Enrichment 2021 School Bus Schedules




	Burnsville/Heaters/Flatwoods Areas	AM	PM
Orlando/Longshoal/Burnsville BCMS/BCHS 	Orlando Post Office	8:14	2:46
	Orlando United Methodist Church	8:15	2:45
	Mouth of Happy Hollow	8:16	2:44
	Mouth of McCauley Run	8:19	2:41
	Mouth of Burnsville Circle	8:24	2:36
	Mouth of Longshoal	8:30	2:30
	Motel 79	8:39	2:21
	Burnsville Post Office Turn Around	8:41	2:19
	Church St. (by old Gulf Station)	8:47	2:13
	Sawyers Campground	8:49	2:11
	Brown's Run and Stringtown Turnaround	8:51	2:09
	Burnsville Elementary	9:00	2:00
	Braxton County Middle School	9:15	1:45
	Braxton County High School	9:20	1:50
Flower/Burnsville 	Copen Road/Walker	7:42	3:18
	Turn up Arnett Road	7:43	3:17
	Turn around top of Arnett Road	7:50	3:10
	Back to Copen Road	7:58	3:02
	Rt 5/Gem Road	8:08	2:52
	Heaters United Methodist Church (BCMS/BCHS students transfer to Falls Mill Bus)	8:35	2:25
	Railroad Tracks	8:40	2:20
	Mouth of Grass Run Road	8:42	2:18
	Drake's Trailer Park	8:51	2:09
	Burnsville Elementary	9:00	2:00
Falls Mill/HeatersFlatwoods/ BCMS/BCHS 	Riffle's	8:00	3:00
	Mouth of Pigeon Roost	8:06	2:54
	Mouth of Keith Run Road	8:13	2:47
	Mouth of Falls Mills	8:23	2:37
	Mouth of Curry Ridge	8:26	2:34
	Mouth of Long Run	8:30	2:30
	Mouth of Corley-Caress & Rt. 4	8:32	2:28
	Mouth of Berry Fork	8:34	2:26
	Heaters United Methodist Church (BCMS/BCHS transfer from Flower/Copen Bus)	8:35	2:25
	Flatwoods Elementary	8:45	2:15
	Braxton County Middle	8:55	2:10
	Braxton County High	9:00	2:05


	Tom's Run Turnaround	7:50	3:10
	Cutlip's Baptist Church	8:00	3:00
	Junction of Beech Fork & Scott's Fork	8:13	2:47
	Pete's Bait Ranch (Flatwoods students transfer from Airport Rd./Newville/Old Woman's Run Bus)	8:35	2:25
	Mouth of Salt Lick Road (Monkey Road)	8:48	2:12
	Flatwoods Elementary	8:52	2:08
	Braxton County Middle	9:02	2:02
	Braxton County High	9:07	1:57

Little Birch/Sutton/Flatwoods Areas		AM	PM
Carpenter Fork/Polemic/Little Birch	Low Water Bridge	8:00	3:00
	Carpenter's Fork	8:30	2:30
	Mouth of Erbacon	8:35	2:23
	Little Birch Elementary (SES/BCMS/BCHS students transfer to Centralia/Wolf Run Bus)	8:40	2:20


	Ruth's Carry Out	8:05	2:55
	Centralia/Poplar Ridge	8:11	2:49
	Centralia/Turnpike Rd. Junction	8:28	2:32
	Little Birch Elementary (SES/BCMS/BCHS students transfer from Carpenter Fork/Polemic Bus)	8:40	2:20
	Sutton Elementary	9:00	2:00
	Braxton County Middle	9:10	1:50
Braxton County High	9:15	1:45	


	Herold Rd/Buck Fork	7:58	2:37
	8032 Herold Rd (4/10 mi from Back Fk)	8:01	2:34
	Interstecion Rt. 19	8:03	2:32
	Bus House (bottom of driveway on left, 2991 Herold Rd)	8:13	2:22
	Senior Center	8:18	2:17
	Summit Center	8:19	2:16
	Intersection of Stonewall St/Industrial Ave	8:28	2:07
	Stonewall St (End of stairs before crossing bridge)	8:30	2:05
	Sutton Elementary	8:35	2:00
	Braxton County Middle	8:45	1:50
Braxton County High	8:50	1:45	


	Turn around at Kanawha Run Trading Post	7:58	3:02
	Through Newville	8:17	2:43
	Mouth of Bee Run	8:32	2:28
	Pete's Bait Ranch (Flatwoods students transfer to Tom's Run/Scotts Fork/Flatwoods Bus)	8:35	2:25
	Through Old Woman's Run	8:47	2:13
	Robbins Nest	8:55	2:05
	Sutton Elementary	9:00	2:00
	Braxton County Middle	9:10	1:50
Braxton County High	9:15	1:45	

	Frametown/Gassaway Areas	AM	PM
	Wilsie Road/Frametown		
	Gilmer County Line	7:30	3:30
	Mouth of Mill Fork Road	7:50	3:10
	Senior Citizen's Building	8:10	2:50
	Mouth of Two Mile Road	8:18	2:42
	Columbia Gas Plant	8:30	2:30
	Big Run Hill	8:55	2:05
	Frametown Elementary (BCMS/BCHS transfer to Keener's Ridge Bus)	9:00	2:00

	Elmira Church	7:38	2:37
	Mouth of Duck Creek Road	7:58	2:17
	Follow Rt 4 to Frametown Elementary	8:15	2:00
	Braxton County Middle	8:45	1:30
	Braxton County High	8:50	1:25

	Leatherwood/Frametown/Davis/BCMS/BCHS		
	Head of Leatherwood	8:20	2:40
	Frametown Elementary	8:35	2:25
	Mouth of Sugar Creek	8:50	2:10
	Stewart Addition	8:55	2:05
	Davis Elementary	9:00	2:00
Braxton County Middle	9:20	1:40	
Braxton County High	9:25	1:35	

	Keener's Ridge/Frametown/BCMS/BCHS		
	Turn around Eureka Church/Keener's Ridge	8:38	2:21
	Samples	8:41	2:19
	Rt. 4 below Wilsie Road	8:53	2:07
	Frametown Elementary (BCMS/BCHS transfer from Wilsie Road/Frametown Bus)	9:00	2:00
	Braxton County Middle	9:30	1:30
Braxton County High	9:35	1:25	

	Chapel Road/Exchange/Davis/BCMS/BCHS		
	Pizza Hut	8:25	2:35
	Braxton County Memorial Hospital	8:27	2:33
	State Road Garage	8:28	2:32
	Chapel Fire Department	8:40	2:20
	Mouth of Little Otter Road	8:50	2:10
	Mouth of Cutlip Ford Road	8:52	2:08
	Dairy Queen	8:58	2:02
	Davis Elementary	9:00	2:00
Braxton County Middle	9:20	1:40	
Braxton County High	9:25	1:35	

